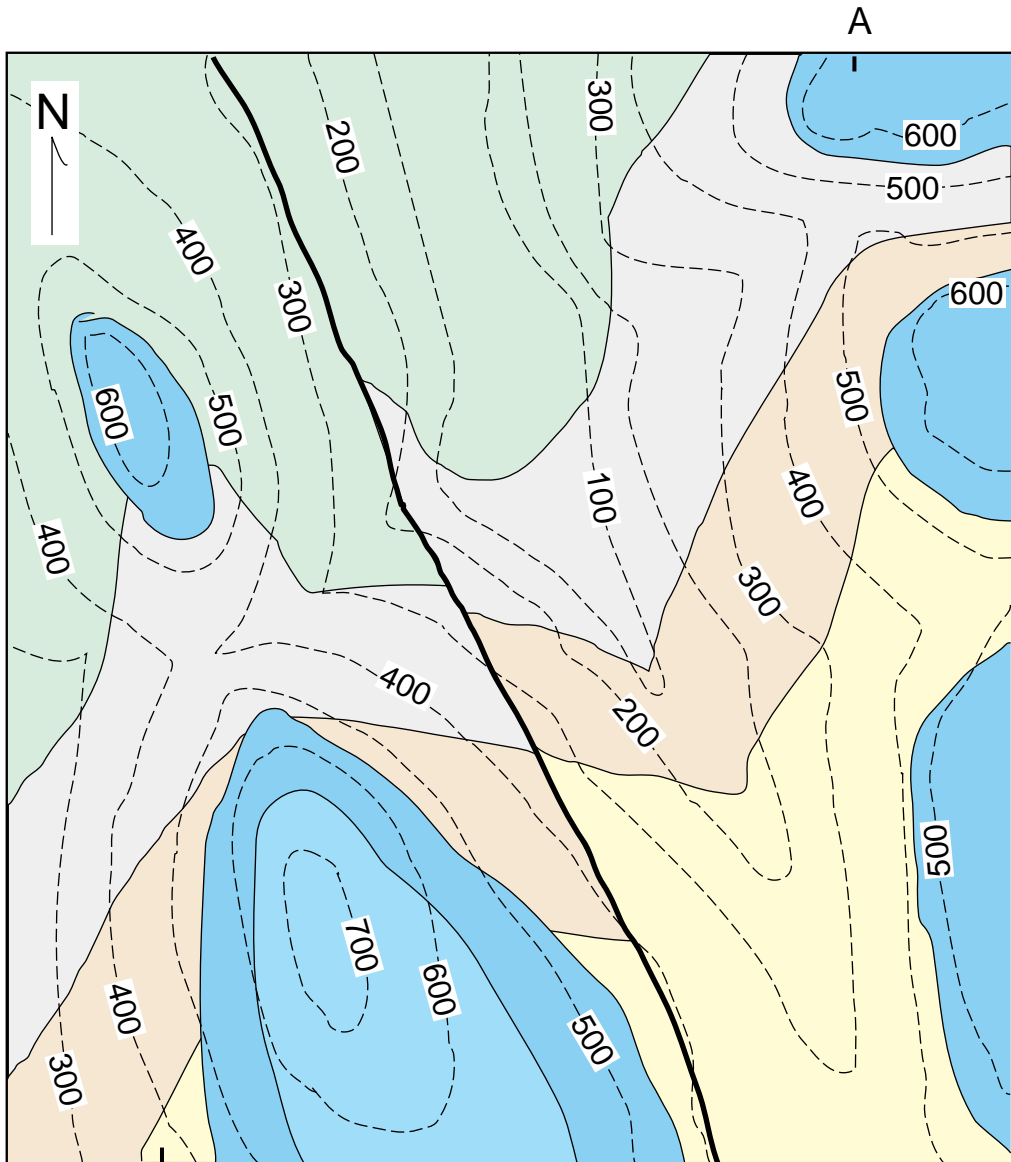








Map 2



- B**
-  Oolitic Limestone
 -  Micritic Limestone
 -  Siltstone
 -  Sandy Shale
 -  Shale
 -  Sandstone

0 500 1000 2000 feet

(after Simpson, 1986)